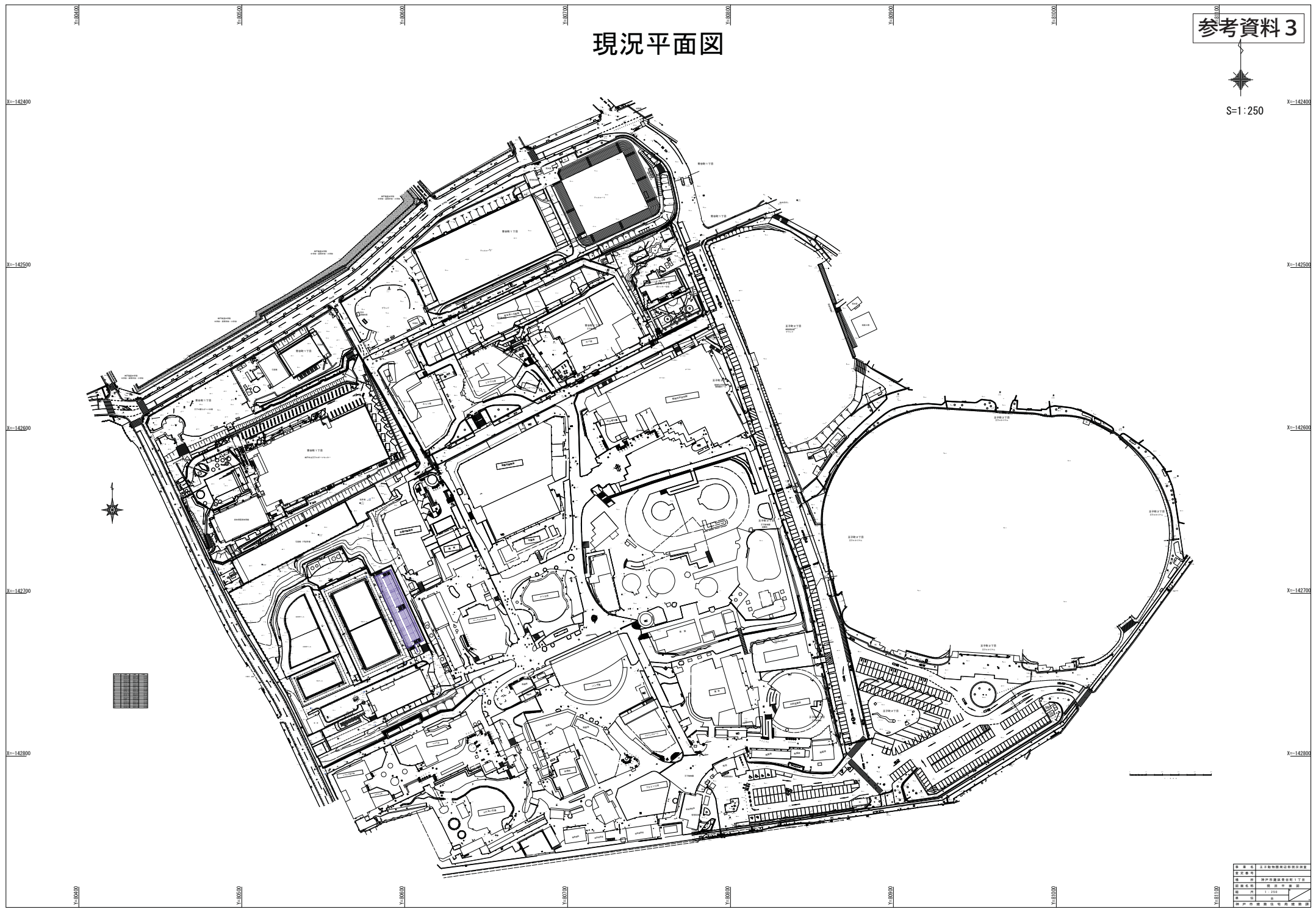


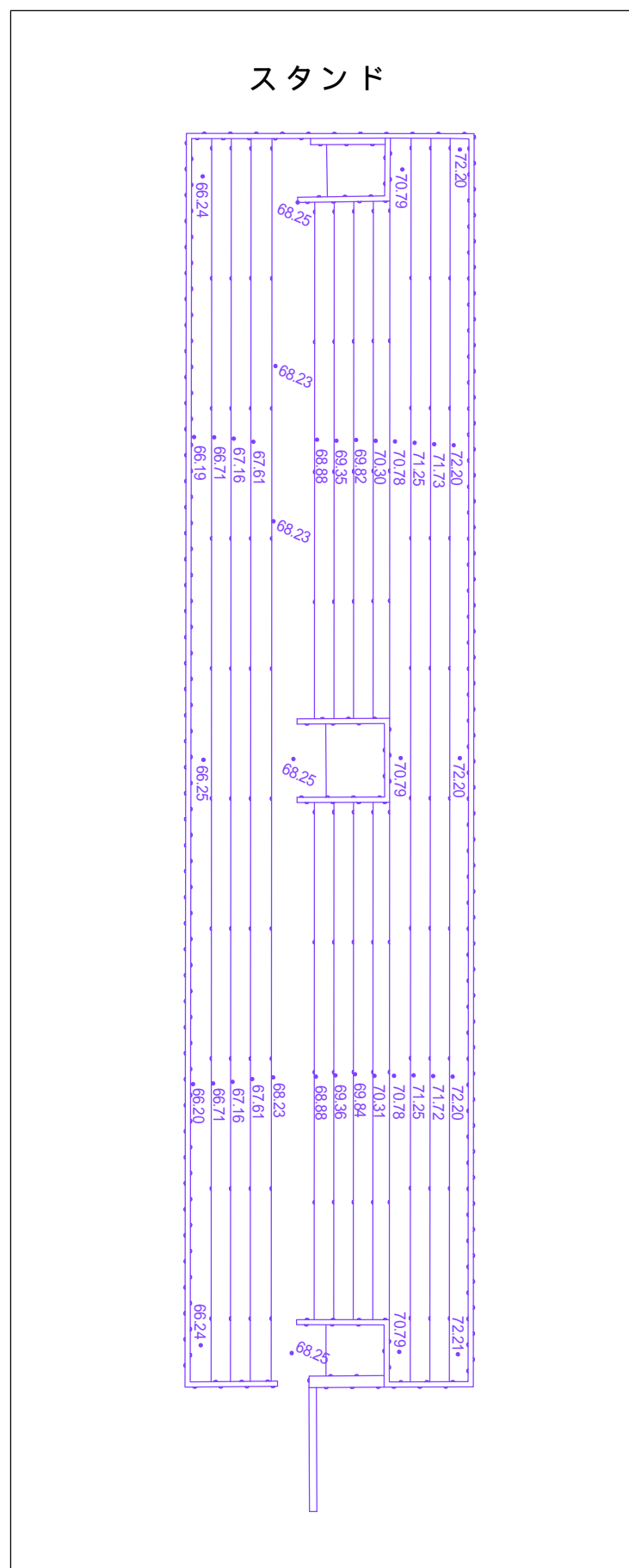
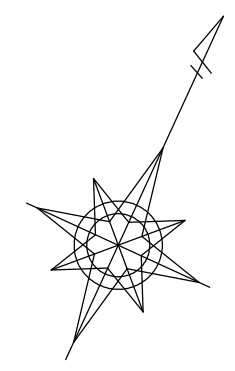
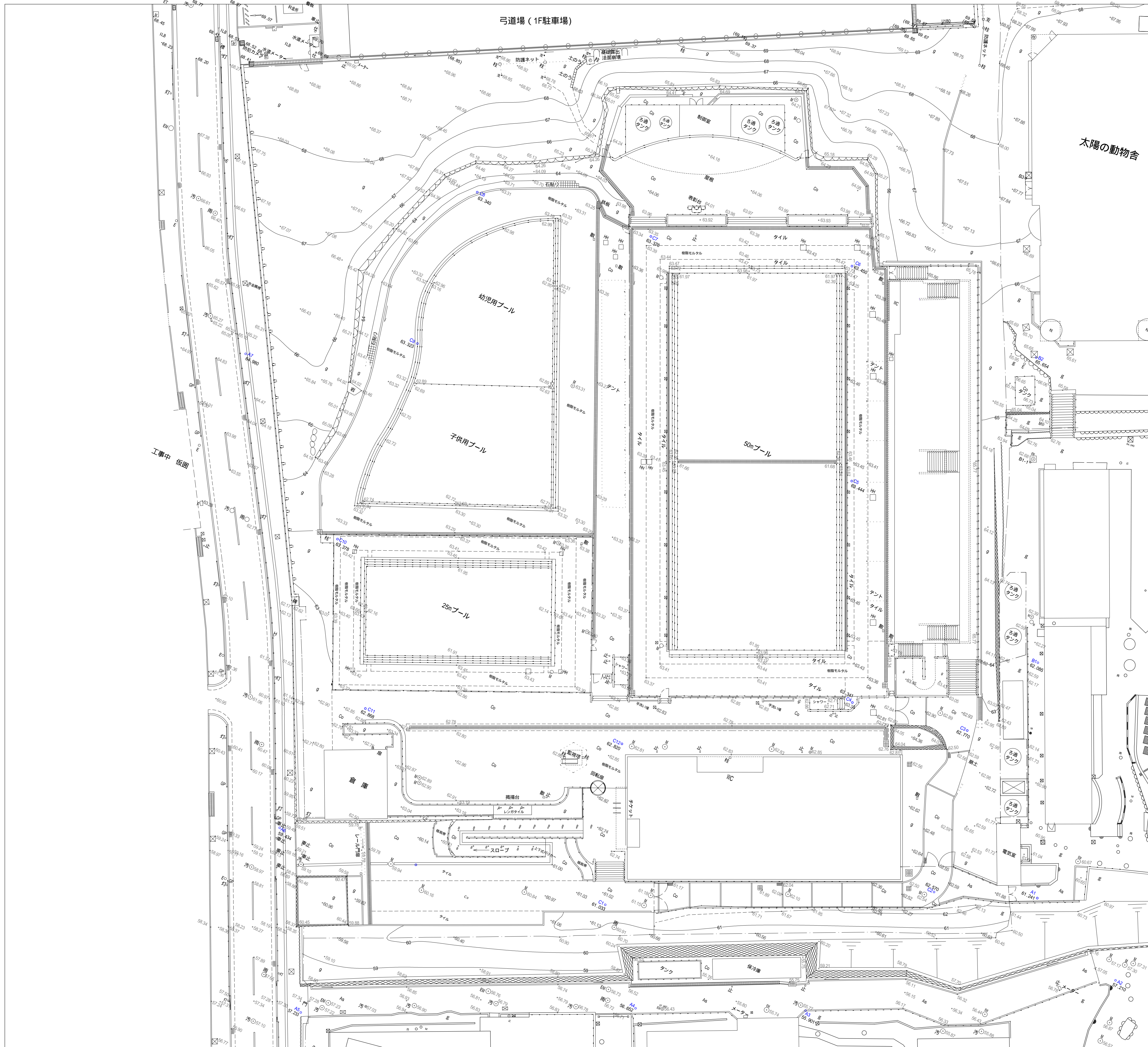


S=1:250

現況平面図

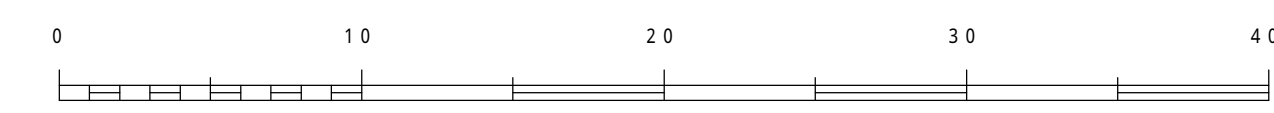


図名	工事現場敷地現況平面図
図号	1101
作成者	神戸市建設局 都市計画課
作成日	2011.03
縮尺	1:250
備考	



座標リスト

点名	X座標	Y座標	標高
A1	-142756.068	80633.803	61.241
A2	-142761.644	80647.789	57.210
A3	-142782.455	80612.098	55.901
A4	-142791.588	80591.471	56.652
A5	-142810.629	80551.348	57.233
A6	-142789.544	80538.587	59.434
A7	-142734.311	80508.247	64.980
B1	-142727.684	80620.847	62.085
B2	-142898.893	80603.749	65.654
B3	-142868.964	80592.553	67.744
B4	-142842.122	80578.774	69.849
C1	-142780.790	80582.096	61.033
C2	-142761.048	80621.023	62.570
C3	-142739.750	80616.061	62.770
C4	-142742.736	80600.687	63.341
C5	-142716.083	80688.358	63.444
C6	-142899.173	80676.481	63.450
C7	-142897.725	80559.685	63.376
C8	-142702.010	80527.217	63.340
C9	-142723.559	80528.384	63.323
C10	-142751.550	80529.583	63.378
C11	-142770.426	80542.318	62.868
C12	-142760.474	80575.197	62.820



S=1:250

縮尺・A1出力1:250 A3出力1:500

事業名	王子動物園周辺部現況測量
査定番号	
場所	神戸市灘区青谷町1丁目
図面名称	現況平面図
縮尺	1:250
単位	m
神戸市建築住宅局建築課	